



Parking Map

University of California, Berkeley
2003–2004

www.berkeley.edu/transportation

- ▶ Campus Building Location Guide
- ▶ Parking Lot Location Guide and Permit Requirements
- ▶ Bicycle Parking Areas

Campus Building Locations

Location	Building
D2	Alumni House
C2	Anthony Hall
C2	Architects & Engineers (A&E)
C2	Bancroft Library (Doe Annex)
E3	Banway Building (2111 Bancroft)
D1	Barker Hall
C2	Barrows Hall
C1	Bechtel Engineering Center
C2	Birge Hall
B2-B3	Boalt Hall, School of Law (Law Building)
C2	California Hall
A2-B2	California Memorial Stadium
B2	Calvin Laboratory
C1	Campbell Hall
D2	Central Heating Plant
B2	Cheit Hall
A4-B4	Clark Kerr Campus
C1	Cloyne Court/University Students' Cooperative Association
C1	Cory Hall
C1	Davis Hall
D3	Development Office (2440 Bancroft)
C2	Doe Memorial Library
C1	Donner Lab
C2	Durant Hall
D2	Durham Theatre
D2	Dwinelle Annex
C2	Dwinelle Hall
D2-D3	Edwards Track Stadium
C3	Eshleman Hall
C1	Etcheverry Hall
C2	Evans Hall
D2	Evans Baseball Diamond
C2	Faculty Club
C2	Faculty Glade
D1	Genetics and Plant Biology Teaching Building (GPB)
D1	Giannini Hall
C2	Giauque Lab
C2	Gilman Hall
B2	Girton Hall
C2	Golden Bear Center
B2	Greek Theatre
B2	Haas School of Business Building
D2	Harmon Gym
C1	Haviland Hall
C2-C3	Hearst Athletic Field
C2	Hearst Memorial Gym
C1	Hearst Memorial Mining Building
C1-C2	Hearst Mining Circle
B2-C3	Hearst Museum of Anthropology (Kroeber Hall)
D2	Hellman Tennis Center
C2	Hertz Concert Hall
C1	Hesse Hall
B2-C2	Hildebrand Hall
D1-D2	Hilgard Hall
C3	Housing and Dining Services (2610 Channing Way)
D1-E1	Insectary (Oxford Tract)
B3	International House
D3	Jones Child Study Center
B2	Kleeberger Field
D1	Koshland Hall
B2-C3	Kroeber Hall
B2-C2	Latimer Hall
B2-B3	Law Building (Boalt Hall, School of Law)
A1-B1	Lawrence Berkeley Lab
C2	Le Conte Hall
B2	Lewis Hall
D2	Life Sciences Building Addition (LSB Addition)
C2-C3	Martin Luther King Jr. Student Union
C1	McCone Hall
D1	McEnerney Hall (1750 Arch)
C1	McLaughlin Hall
C2	Memorial Glade
B2	Minor Hall & Addition
C2	Moffitt Undergraduate Library
D1	Morgan Hall
C2	Morrison Hall
C2	Moses Hall
D2	Mulford Hall
D1	Natural Resources Lab
C1	Naval Architecture Building
C2	North Field
C1	North Gate Hall
D1	Northwest Animal Facility (underground)
C1	O'Brien Hall
C3	Pacific Film Archive
E3	Parking & Transportation Office (2150 Kittredge Street)
B2-C2	Pimentel Hall
D2-D3	Recreational Sports Facility
C2	Sather Tower/The Campanile
B2	Senior Hall
D2	Shun Auditorium (VLSB)
C1	Sibley Auditorium (Bechtel)
B2-B3	Simon Hall
A3	Smyth-Fernwald Apartments
C1	Soda Hall
C2	South Hall
D2-D3	Spieker Pool
C2-C3	Sproul Hall
C2	Stephens Hall
A2	Strawberry Canyon Recreational Area
C2	Tan Hall
D3	Tang Center, University Health Service
D1	Tolman Hall
D2-E2	UC Printing (2120 Oxford)
C3	University Art Museum
E1-E2	University Extension (1995 University)
D2-E2	University Hall
D1	University House
E1	University of California Press (2120 Berkeley Way)
D2	Valley Life Sciences Building
D1-D2	Warren Hall
D1	Wellman Hall
C2	Wheeler Hall
A2	Witter Rugby Field
B2	Women's Faculty Club
B2	Wurster Hall
C2-D2	Zellerbach Hall

Residence Halls

B2	Bowles Hall
A4-B4	Clark Kerr Campus
B1-C1	Foothill Student Housing
C3	Haste/Channing Student Housing
E3	Manville Hall
B1	Stern Hall
C3	Unit I
C3	Unit II
C3-D3	Unit III

Parking Lots

Location	Lot or Street Name	Permit Type
C3	Anna Head Court	F
C3	Anna Head Lot	F
C3	Anna Head West Lot	F M
C2-C3	Bancroft Structure	C M
D3	Bancroft/Fulton Lot	C F S
D3	Bancroft/Fulton West	C F
E3	Banway Lot	C M
C2-C3	Barrow Lane	C M**
B2	Boalt Lot	C*
B1	Bowles Lot	F
B4	Clark Kerr NW Lot	H
B4	Clark Kerr SW Lot	R H
B2	College Lot	R
D2	Frank Schlessinger Way	C M
D3	Dana/Durant Lot	F
C3	Dwight Lot	F
D2	Dwinelle Lot	C*
D3	Ellsworth Structure	M S H
C3	Epworth West Lot	F

Parking Lots continued

Location	Lot or Street Name	Permit Type
C2	Eshleman Road	C
D2-D3	Extension Lot	C
B1-B2	Foothill Lot	F S H M
D2	Genetics Garage	C F M
C3	Haste/Channing Housing	H
C1	Haviland Lot	C
B3	I-House Lot	H M
B2	Kleeberger Lot	C F
	(Optometry)	R
C2	Kroeber Lot	C
C1-D1	Lower Hearst Structure (effective 9/03)**	
C1	Level 1	F V
D1	Level 2	F
D1	Level 3	F S
D1	Level 4	S
E3	Manville Lot	H
C2-C3	MLK Student Union Garage	P M
C2	Moses Court	C
D2	Mulford Lot	C
D1-E1	Oxford Tract	C
B3	Prospect Court	S
D3	RSF Garage	C F M R (meters)
C2	South Drive	C
C2	Sproul Lot	C
B2-B3	Stadium Lot	S
A2-B2	Stadium Rimway Lot	S
B3-C3	Underhill Lot	C F S M**
C3	Unit I Lot	R
C3	Unit II Lot	H
C2	University Drive	R
D2-E1	University Hall Structure	
E1	Level 1	F M
D2	Level 2	C
D2	Level 3	F
E2	University Hall West Lot	F R (meters)
C1	Upper Hearst Lot	F
C1	Upper Hearst Structure	
C1	Level 1	C
C1	Level 2	F M
C1	Level 3	F M
C1	Level 4	C M
D2	West Circle	C
D2	West Crescent	C V
D2	Wickson Road	C
A2	Witter Field Lot	R S

Other Parking Areas:

B2	East of Hildebrand Hall	M**
C2	North of Le Conte Hall	R
B2	South of Minor Hall	R
	(Optometry)	
B2	South of Women's Fac. Club	R
C1	West of Donner Lab	R
E4	2000 Carleton	C F R

Hill Area Parking:





Botanical Garden Satellite Lot	T P
Lawrence Hall of Science East Lot	T
Hill Terrace Lot	
Terrace 1	P
Terrace 2	P
Terrace 3	T
Space Science Lab	T
Vista Lot	T P

* Certain spaces restricted to Central campus at all times

** Construction area for 2003–2004, parking impacted in some areas. Please read signs carefully and look for notices posted at lot entrances. Construction areas include:

Stanley Hall	Davis Hall	Unit I, II
Jean Gray Hargrove	Le Conte Hall	Stanley Replacement Building
Music Library		

Parking lot signs show permit designations for that particular lot using the following symbols:

 Central Campus	 Motorcycle
 Faculty/Staff	 Residence Hall
 Student	 Hill Area

Night/Weekend parking permits are valid weekdays after 5pm and on weekends in C, F, S & T lots. Parking on-campus is not allowed from 2am to 5am.

Parking

Campus parking lots are located around and near campus and in the hill areas east of campus. During business hours, most parking is restricted to faculty, staff and student permit holders. Daytime and evening visitors may park at the Martin Luther King Jr. Student Union Garage, located on Bancroft near Telegraph. Most campus parking lots (non-restricted spaces only) are open to the community for a fee during evenings and weekends. Visitors should read parking lot signs carefully for hours, fees, and important notices. Persons planning or attending an event on the Berkeley campus should call the Special Events Coordinator at 510.642.5401 to arrange parking for guests or to receive updates on parking availability.

Reserved Carpool Parking Spaces

Parking spaces reserved until 10am weekdays for carpools are available in the following parking lots:

Anna Head West	Lower Hearst Levels 1, 2, & 3
Bancroft/Fulton	RSF Garage
Dana/Durant	University Hall Level 1
Genetics Garage Levels 1 & 2	Upper Hearst Level 3
Kleeberger	

Bicycle Parking

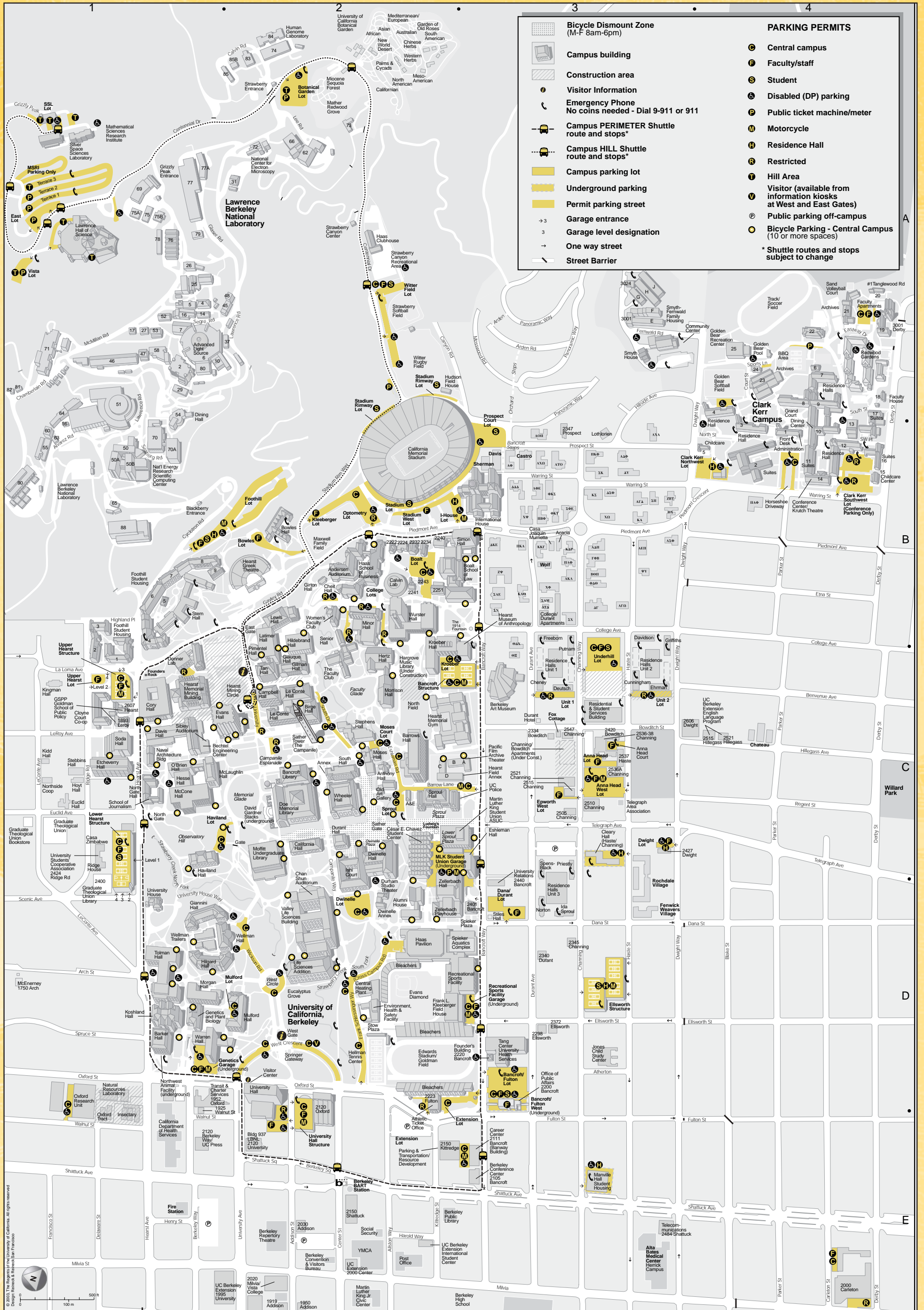
Hundreds of bicycle parking spaces are located throughout the campus. Bicycles are required to park in these designated spaces and are most protected from theft when properly locked in a rack. The best way to avoid bicycle theft is to properly lock your bike to a rack using a high quality U-lock. Always lock the wheels and frame of your bicycle to a rack in a well-lit, well-traveled area.

Campus Shuttles*

Campus day shuttles are an easy way for faculty, staff, students, and visitors to get around campus on weekdays. The Daytime Perimeter Shuttle travels both ways around the campus to and from the downtown Berkeley BART on frequencies of 20 minutes or less. The Hill Shuttle travels from Hearst Mining Circle to Strawberry Canyon, stopping at the Botanical Garden, the Lawrence Hall of Science, Space Sciences Laboratory, and the Mathematical Sciences Research Institute on frequencies of 20 minutes or less. For those without a campus shuttle pass or Class Pass, a ride is 25¢ for the Perimeter Shuttle and 50¢ for the Hill Shuttle. Community members and Senior citizens please call the P&T Customer Service office for information about how to purchase a shuttle pass.

*Routes, fares, and intervals subject to change. For current information, go to www.berkeley.edu/transportation/transit.html

UC Berkeley Parking Map 2003-2004



- Bicycle Dismount Zone**
(M-F 8am-6pm)
- Campus building
 - Construction area
 - Visitor Information
 - Emergency Phone
No coins needed - Dial 9-911 or 911
 - Campus PERIMETER Shuttle route and stops*
 - Campus HILL Shuttle route and stops*
 - Campus parking lot
 - Underground parking
 - Permit parking street
 - Garage entrance
 - Garage level designation
 - One way street
 - Street Barrier

- PARKING PERMITS**
- Central campus
 - Faculty/staff
 - Student
 - Disabled (DP) parking
 - Public ticket machine/meter
 - Motorcycle
 - Residence Hall
 - Restricted
 - Hill Area
 - Visitor (available from information kiosks at West and East Gates)
 - Public parking off-campus
 - Bicycle Parking - Central Campus (10 or more spaces)
- * Shuttle routes and stops subject to change

© 2003 The Regents of the University of California. All rights reserved.
Design: Research & Innovations, San Francisco